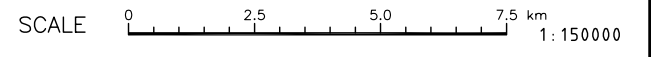
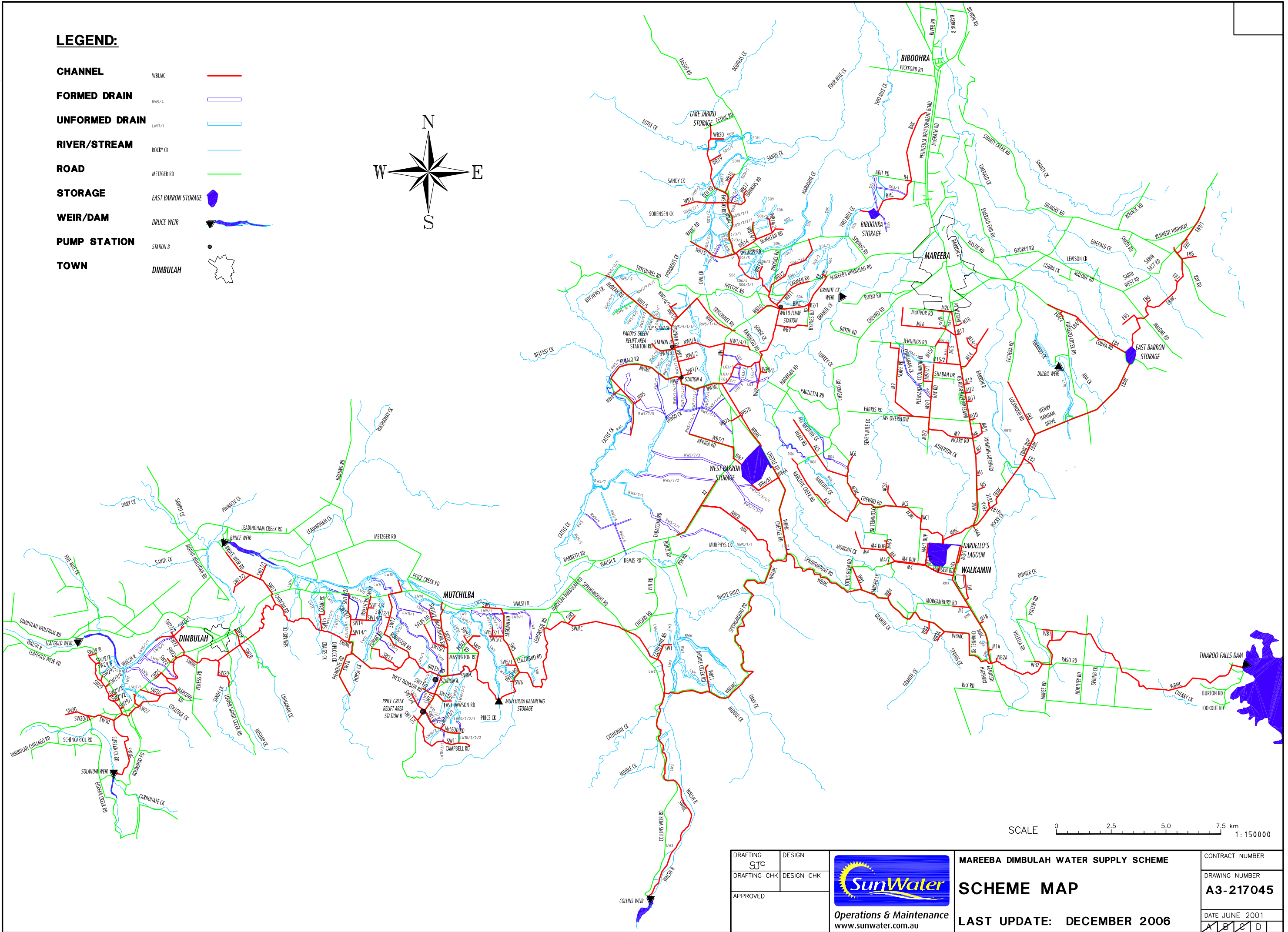



LEGEND:

CHANNEL	WB/LAC	
FORMED DRAIN	RWS/4	
UNFORMED DRAIN	LWT/1	
RIVER/STREAM	ROCKY CK	
ROAD	NETZGER RD	
STORAGE	EAST BARRON STORAGE	
WEIR/DAM	BRUCE WEIR	
PUMP STATION	STATION B	
TOWN	DIMBULAH	



G:\Drawings\indiamaps\217045-d.dwg
06 Aug 2007 3:31 PM

DRAFTING gjc	DESIGN
DRAFTING CHK	DESIGN CHK
APPROVED	



MAREEBA DIMBULAH WATER SUPPLY SCHEME		CONTRACT NUMBER
SCHEME MAP		DRAWING NUMBER
LAST UPDATE: DECEMBER 2006		A3-217045
		DATE JUNE 2001
		A B C D